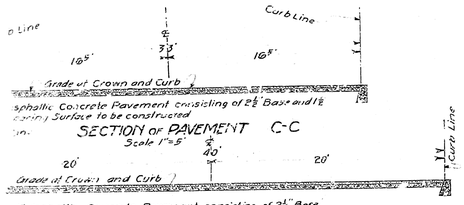

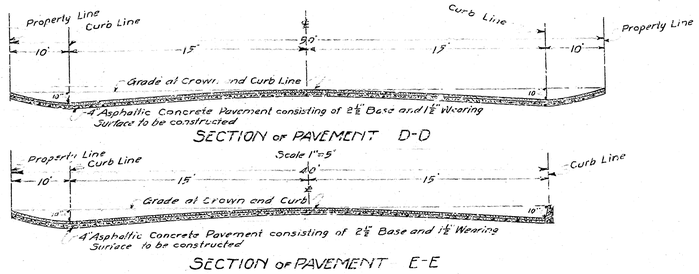

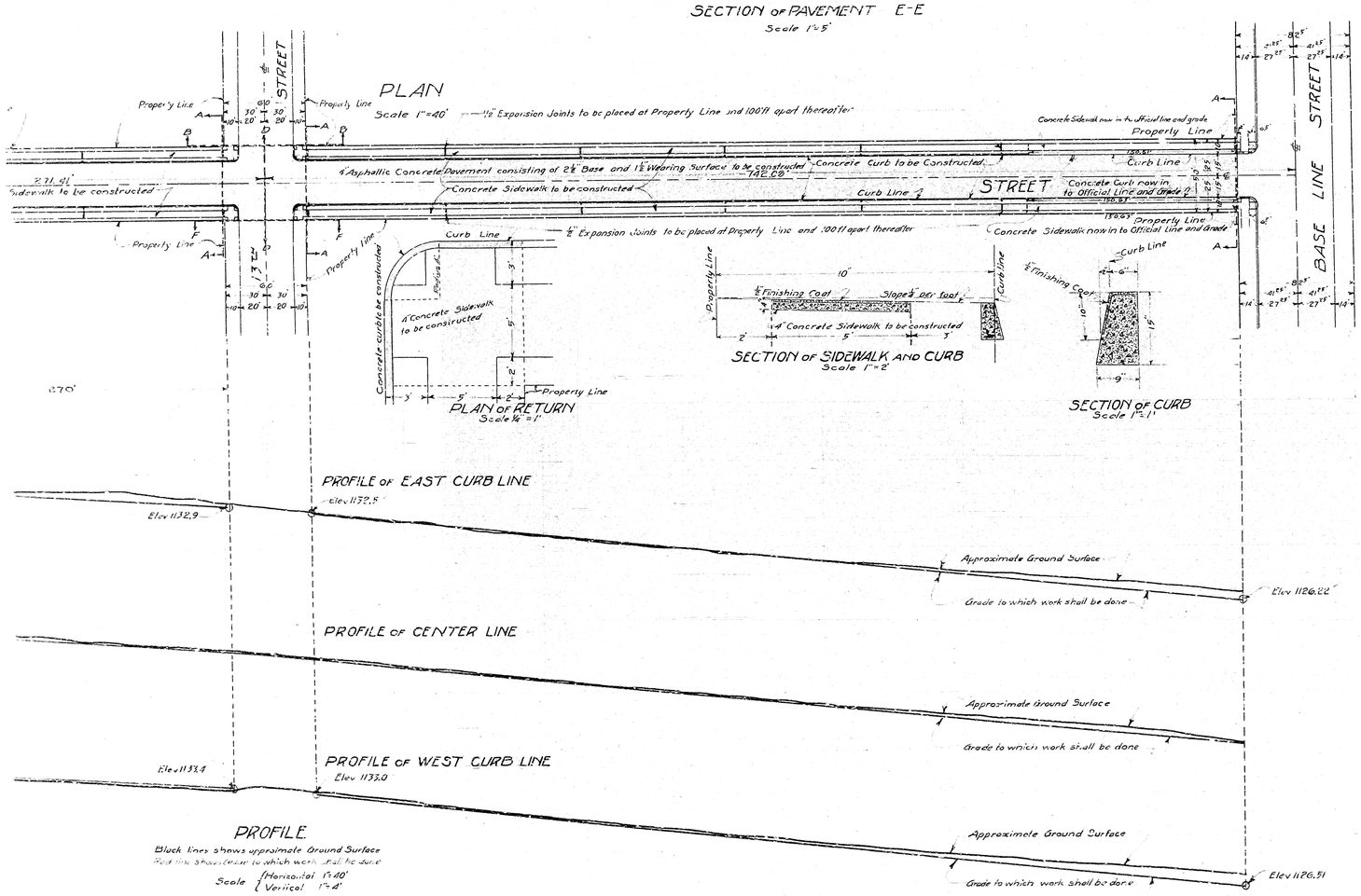

PROFILE

Black lines shows approximate Ground Surface
Red line shows Grade to which work shall be done

Scale { Horizontal 1"=40'
Vertical 1"=4'

PART Nº 2

PLAN Nº 819
FOR THE IMPROVEMENT
PERRIS STREET
BETWEEN
BASE LINE STREET AND FOURTEENTH STREET
IN THE
CITY OF SAN BERNARDINO CALIFORNIA

August 1925.

C.E. Johnson
City Engineer

N

LEGEND

" or in means inch or inches
' or ft means foot or feet
℄ means Center Line
Nº means Number
Elev means elevation
Concrete Sidewalks to be constructed shown thus on Plan — in Section thus
Concrete Curb to be constructed shown thus on Plan — in Section thus
4" Asphaltic Concrete pavement to be constructed shown thus on plan — in Section thus
Expansion Joints shown thus

TITLE TO STREET

Title to Perris Street is by Dedication of Eastwood Subdivision as recorded in Book 21, - of Maps page 61, Records of San Bernardino, County, California.

GRADE

Grade of Perris Street established December 22-1924-Ordinance Nº 1142.

PLAN

Adopted- Sept 8th 1925

NOTE: All elevations shown in Red figures are in feet and above a plane which is 1045.28 feet below the City Bench Mark as established by Ordinance Nº 383 of the City of San Bernardino, California.

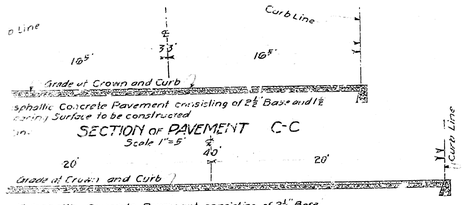

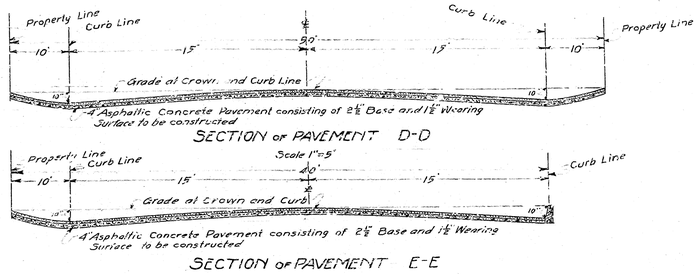

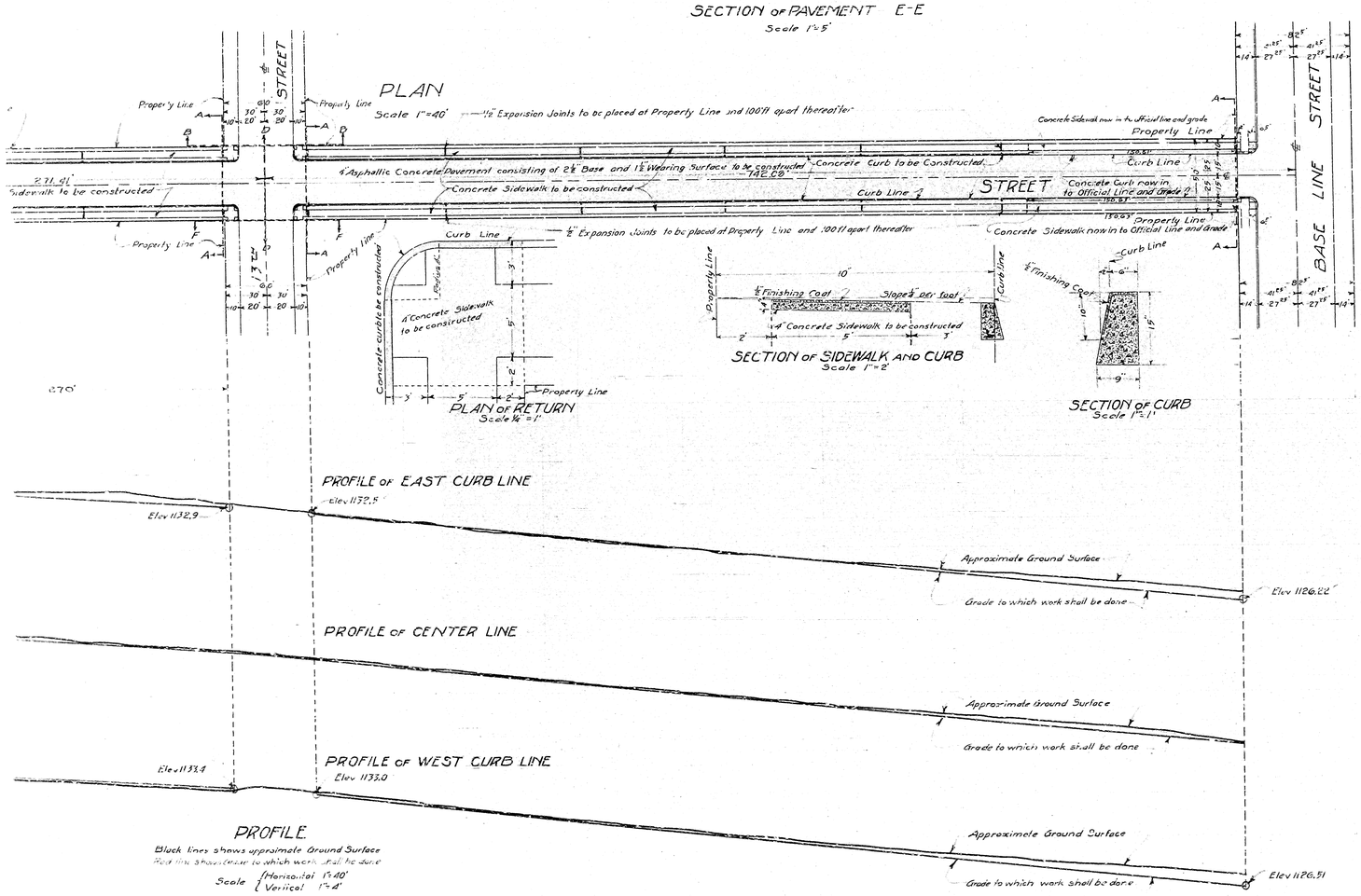

PROFILE

Black lines shows approximate Ground Surface
Red line shows Grade to which work shall be done

Scale { Horizontal 1"=40'
Vertical 1"=4'

PART Nº 2

PLAN Nº 819
FOR THE IMPROVEMENT
PERRIS STREET
BETWEEN
BASE LINE STREET AND FOURTEENTH STREET
IN THE
CITY OF SAN BERNARDINO CALIFORNIA

August 1925.

C.E. Johnson
City Engineer

N

LEGEND

" or in means inch or inches
' or ft means foot or feet
℄ means Center Line
Nº means Number
Elev means elevation
Concrete Sidewalks to be constructed shown thus on Plan — in Section thus
Concrete Curb to be constructed shown thus on Plan — in Section thus
4" Asphaltic Concrete pavement to be constructed shown thus on plan — in Section thus
Expansion Joints shown thus

TITLE TO STREET

Title to Perris Street is by Dedication of Eastwood Subdivision as recorded in Book 21, - of Maps page 61, Records of San Bernardino, County, California.

GRADE

Grade of Perris Street established December 22-1924-Ordinance Nº 1142.

PLAN

Adopted- Sept 8th 1925

NOTE: All elevations shown in Red figures are in feet and above a plane which is 1045.28 feet below the City Bench Mark as established by Ordinance Nº 383 of the City of San Bernardino, California.

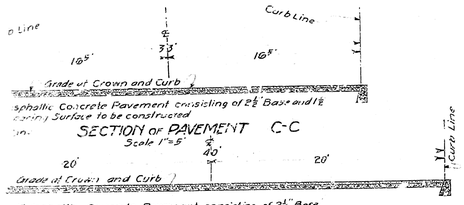

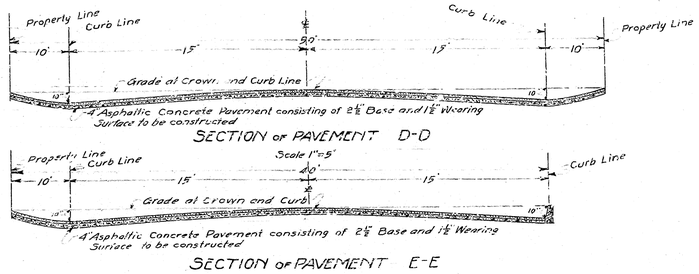

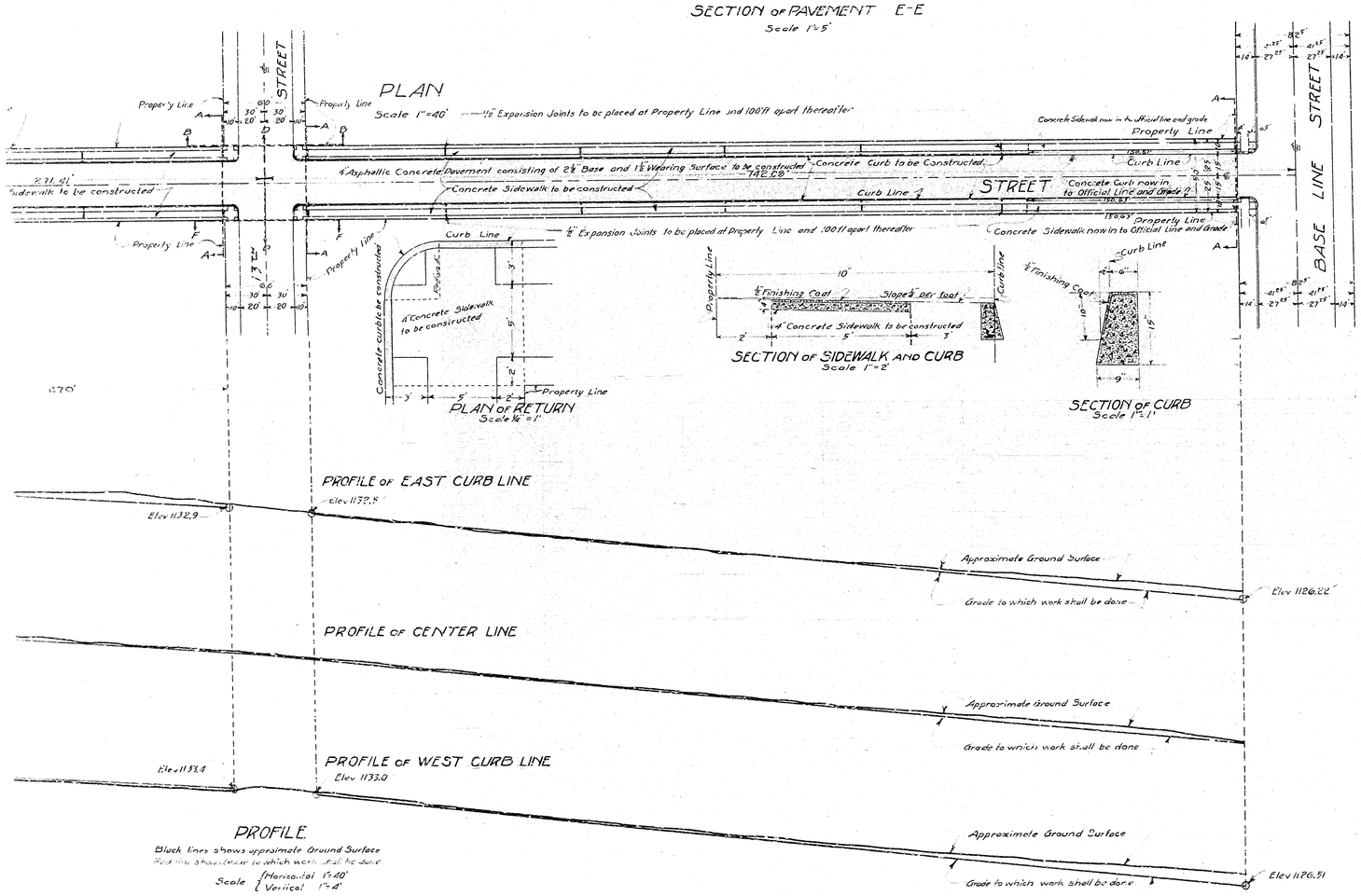

PROFILE

Black lines shows approximate Ground Surface
Red line shows Grade to which work shall be done

Scale { Horizontal 1"=40'
Vertical 1"=4'

PART Nº 2

PLAN Nº 819
FOR THE IMPROVEMENT
PERRIS STREET
BETWEEN
BASE LINE STREET AND FOURTEENTH STREET
IN THE
CITY OF SAN BERNARDINO CALIFORNIA

August 1925.

C.E. Johnson
City Engineer

N

LEGEND

" or in means inch or inches
' or ft means foot or feet
℄ means Center Line
Nº means Number
Elev means elevation
Concrete Sidewalks to be constructed shown thus on Plan — in Section thus
Concrete Curb to be constructed shown thus on Plan — in Section thus
4" Asphaltic Concrete pavement to be constructed shown thus on plan — in Section thus
Expansion Joints shown thus

TITLE TO STREET

Title to Perris Street is by Dedication of Eastwood Subdivision as recorded in Book 21, - of Maps page 61, Records of San Bernardino, County, California.

GRADE

Grade of Perris Street established December 22-1924-Ordinance Nº 1142.

PLAN

Adopted- Sept 8th 1925

NOTE: All elevations shown in Red figures are in feet and above a plane which is 1045.28 feet below the City Bench Mark as established by Ordinance Nº 383 of the City of San Bernardino, California.